





**Proposed Dam Alignment  
(Preliminary Design)**

**Normal High Water Level (6,669 Ft)  
(Preliminary Design)**

**Legend**


-  Trout Creek Reservoir
-  Proposed Dam Alignment
-  Reservoir Facilities
-  Project Boundary

Horizontal Projection: NAD83 State Plane CO North  
 Topographic Map Source:  
 ArcGIS Online (©2011 National Geographic Society, i-cubed)  
 Roads: Routt County, 2012

**Dam alignment and reservoir footprint  
 based on preliminary design.**



June 25, 2012



**Project Area,  
 Topo View**

Peabody Trout Creek Reservoir LLC  
 Trout Creek Reservoir Project  
 Routt County, Colorado